


# Federalism



# Checks and Balances



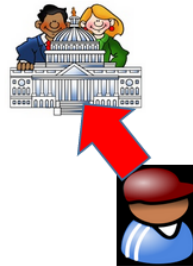
# Nullify



# Republicanism




# Consent of the Governed




# Tariff



# Limited Gov't



# Bill of Rights



# Judicial Review



# Missouri Compromise

FREE AND SLAVE AREAS, 1821

A map of the United States in 1821, illustrating the territorial divisions established by the Missouri Compromise. The map is color-coded: purple for free areas, yellow for territories, and green for slave areas. The Northwest Territory is labeled in yellow. The Arkansas Territory is labeled in purple. The Missouri Compromise line is indicated by a horizontal line at 36° 30' latitude, separating the free areas to the north from the slave areas to the south. The map also shows the states of Maine (ME) and Missouri (MO) in red.



# Nullification Crises

State Support for the Tariff of 1828

That's treason!

We're going to leave and start our own country!

Federalism - Power Flows Down

Nullification - Power Flows Up

Tariff Of 1828

VOID

Pro-Federalism

Pro-Nullification

Pro-Separation

West - against  
East - for  
Black - split



# War of 1812



A dramatic illustration of the White House in Washington, D.C., during the War of 1812. The building is shown at night, engulfed in intense flames and thick, billowing black smoke that rises into the dark sky. The fire is particularly fierce on the roof and the central part of the facade. In the foreground, a group of soldiers in 19th-century uniforms are gathered, some standing and others on horseback, observing the burning building. A horse-drawn carriage is also visible among the soldiers. The scene captures the historical event of the burning of the White House by British forces in August 1814.



# Economic Cycles

Annual % Change in Real GDP

The graph displays the annual percentage change in real GDP over a 13-year period. The y-axis represents the percentage change, ranging from -3 to 7 in increments of 1. The x-axis represents the years from 1988 to 2001. The blue line shows a general downward trend from 1988 to 1991, followed by a recovery and subsequent fluctuations.

Year	Annual % Change in Real GDP
1988	5.8
1989	4.2
1990	1.5
1991	-2.5
1992	-0.5
1993	1.5
1994	4.5
1995	2.0
1996	2.5
1997	3.5
1998	2.5
1999	1.5
2000	3.0
2001	2.0



# American System

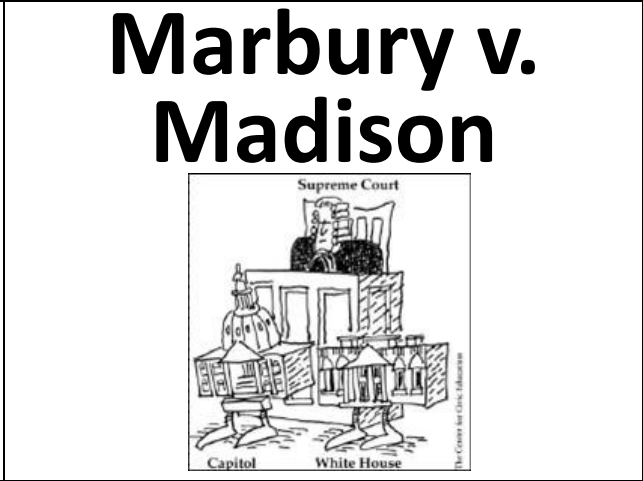


A map of the United States illustrating the American System, which aimed to improve infrastructure for economic growth. The map shows a dense network of red lines representing railroads, blue lines representing canals, and black lines representing roads. Major cities and regions are labeled, including New York, Philadelphia, Washington, Baltimore, New Orleans, and various states like New York, Pennsylvania, Maryland, Delaware, Virginia, North Carolina, South Carolina, Georgia, Florida, Alabama, Mississippi, Louisiana, Texas, and California. The map also shows the Great Lakes, the Atlantic Ocean, and the Gulf of Mexico. A legend in the bottom right corner identifies the symbols for Railroads, Canals, and Roads. A scale bar indicates distances in miles and kilometers.



# Marbury v. Madison

A political cartoon titled "Marbury v. Madison" illustrating the concept of judicial review. The Supreme Court building is depicted as a large, imposing structure with a figure standing on top, labeled "Supreme Court". In front of it, the White House and the U.S. Capitol are shown as smaller, less prominent buildings. The White House is labeled "White House" and the Capitol is labeled "Capitol". A small vertical text on the right side of the cartoon reads "The Center for Civic Education".



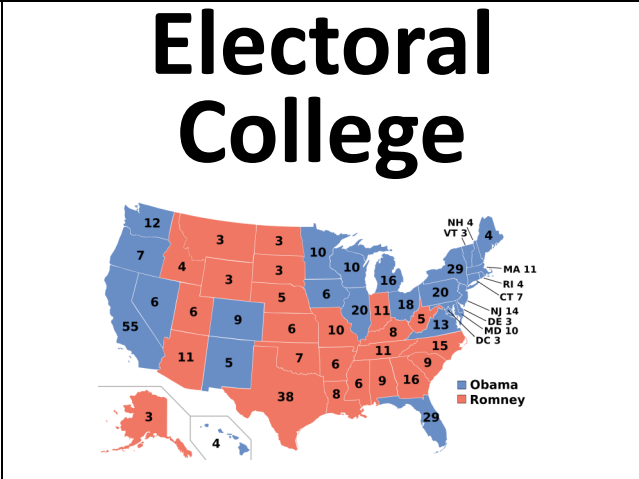
# Trail of Tears





# Electoral College

The map displays the 2012 Electoral College results. States are colored blue for Obama and red for Romney. Numbers in each state represent electoral votes. A legend at the bottom right shows a blue square for Obama and a red square for Romney.

State	Electoral Votes	Winner
AK	3	Obama
AL	9	Romney
AR	6	Romney
AS	3	Romney
AZ	10	Romney
CA	55	Obama
CO	10	Romney
CT	7	Obama
DE	3	Romney
DC	3	Obama
FL	29	Romney
GA	15	Romney
HI	4	Obama
ID	6	Romney
IL	12	Obama
IN	11	Romney
IA	6	Romney
KS	6	Romney
KY	8	Romney
LA	9	Romney
MA	11	Obama
MD	10	Obama
ME	4	Obama
MI	16	Obama
MN	10	Obama
MO	10	Romney
MT	3	Romney
NC	15	Romney
ND	3	Romney
NH	4	Obama
NJ	14	Obama
NM	5	Romney
NY	29	Obama
OH	18	Romney
OK	7	Romney
OR	7	Romney
PA	20	Obama
RI	4	Obama
SC	9	Romney
SD	3	Romney
TN	6	Romney
TX	38	Romney
UT	6	Romney
VA	12	Obama
VT	3	Obama
WA	12	Obama
WI	10	Obama
WV	5	Romney
WY	3	Romney



# Monroe Doctrine

A political cartoon depicting Uncle Sam, dressed in his traditional top hat and striped trousers, standing on a globe. The globe is labeled 'WESTERN HEMISPHERE'. Uncle Sam is looking down at a small, dark, and somewhat chaotic area on the globe, which appears to be a representation of a country or region. In the background, two other figures, possibly representing other nations or powers, are standing on a separate globe, looking on. The scene is set against a backdrop of clouds and a horizon line.

<b>Dividing power between National &amp; State Gov't</b>	<b>Electing gov't official to make laws for us</b>	<b>Gov't cannot do anything it wants</b>
<b>System for how the branches of gov't limit each other</b>	<b>People are the Source of Gov't Power</b>	<b>1st 10 amendments— Gov't protects individual freedoms</b>
<b>To ignore a Federal Law</b>	<b>Supreme Court can review Laws and Presidential actions and determine if they are legal</b>	<b>Tax on imported goods</b>

<b>11 Free States, 11 Slave States 36° Latitude</b>	<b>Good Times, Bad Times Booms, Busts, Recessions, Depressions, Panics</b>	<b>100,000 forced to leave East Coast; Ethnic Cleansing; 4,000 die; Jackson doesn't care</b>
<b>Tariffs aren't fair to the south South will nullify the laws or secede...Let's lower the tariff</b>	<b>Improve the economy with Roads and Canals Henry Clay's Plan</b>	<b>How we elect the Presidents Not a popular vote</b>
<b>American Revolution #2 Don't win, but don't lose British will leave US alone</b>	<b>Court Case established Judicial Review in 1803</b>	<b>Europe stay out of Western Hemisphere (Latin America)</b>